

GREENLAWNS HIGH SCHOOL  
TERMINAL EXAMINATION 2022- 2023

SUB: GEOGRAPHY  
TIME: 1 ½ HOURS

CLASS: VIII  
MARKS: 60

Q I] Name the following: (4)

- 1) The lowest land depression in Asia
- 2) Any two races of the Indian subcontinent
- 3) Any two tributaries of Indus
- 4) Another name for shifting cultivation

Q II] Match the following :( Write as per the example given to you e.g. 7 – g) (3)

- | I                             | II                      |
|-------------------------------|-------------------------|
| 1) Wheat crop                 | a) Bay of Bengal        |
| 2) Andaman and Nicobar Island | b) Arabian Sea          |
| 3) Peninsular Plateau         | c) Kharif Crop          |
| 4) Rice crop                  | d) Rabi crop            |
| 5) Tigris and Euphrates       | e) Deccan Plateau       |
| 6) Lakshadweep Island         | f) Mesopotamian Plateau |

Q III] State whether the following statements are True or False. If False, change the underlined word. (5)

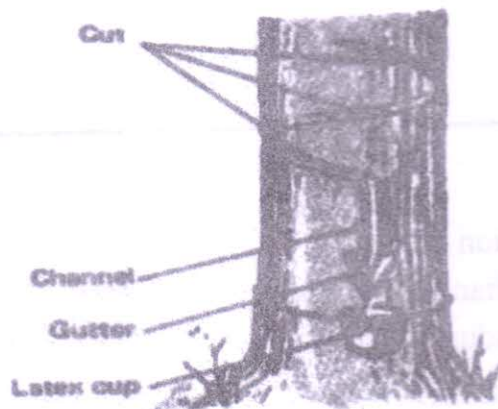
- 1) Polygamy is a custom of having more than one wife at the same time.
- 2) Large Aral Sea is fed by Syr Darya.
- 3) The amount of rainfall in the Equatorial type of climate peaks during solstices.
- 4) The Manchurian Plain is formed by River Amur.
- 5) Convectional rain occurs in the night.

QIV] Complete the table with any two examples for each of the following: (4)

	Vegetation	Animals
Mediterranean		
Manchurian		

QV] Study the picture given below and answer the questions that follow:

(4)



- a) Name the milky juice from the rubber tree. (0.5)  
b) Which country is the world leader in the production of rubber? (0.5)  
c) How is rubber extracted? (3)

QVI] Differentiate between:

(6)

- 1) Multiple cropping and Double cropping (only definition) 1  
2) Arabian Plateau and Deccan Plateau (with reference to Location) 2  
3) Cash crops and Food crops (only definitions) 1  
4) Tundra and Tropical Desert (with reference to vegetation and wildlife) 2

Q VII] Give Reason:

(6)

- 1) The Oyashio current affects the climate of eastern Russia 2  
2) Plantations are also called estates. 2  
3) Shifting agriculture is the most wasteful method of farming. 2

Q VIII] Answer in Brief:

(8)

- 1) With reference to the Population of Asia: (4)  
a) Name any two religions that originated in Asia. 1  
b) Explain how population growth affects the overuse of resources. 1  
c) Discuss the contribution of the United Nations Organisation towards controlling population growth? 2
- 2) With reference to Central Mountain Complex: (4)  
a) Name the two mountain knots. 1  
b) Name any one intermontane plateau. 1  
c) Name the mountain ranges with which the following mountains merge: 2  
i. Elburz mountains -  
ii. Zagros mountains -

Q IX] Map work:

A] On the given political map of Asia mark, shade and label the following: (11)

- 1) Japan and its capital.
- 2) Gulf of Thailand
- 3) Pacific Ocean
- 4) Mongolia and its capital.
- 5) Strait of Malacca
- 6) Saudi Arabia and its capital
- 7) Aral Sea
- 8) Sea of Okhotsk
- 9) Turkey and its capital
- 10) Tea crop
- 11) Wheat crop

B] On the given physical features map of Asia mark, shade and label the following: (5)

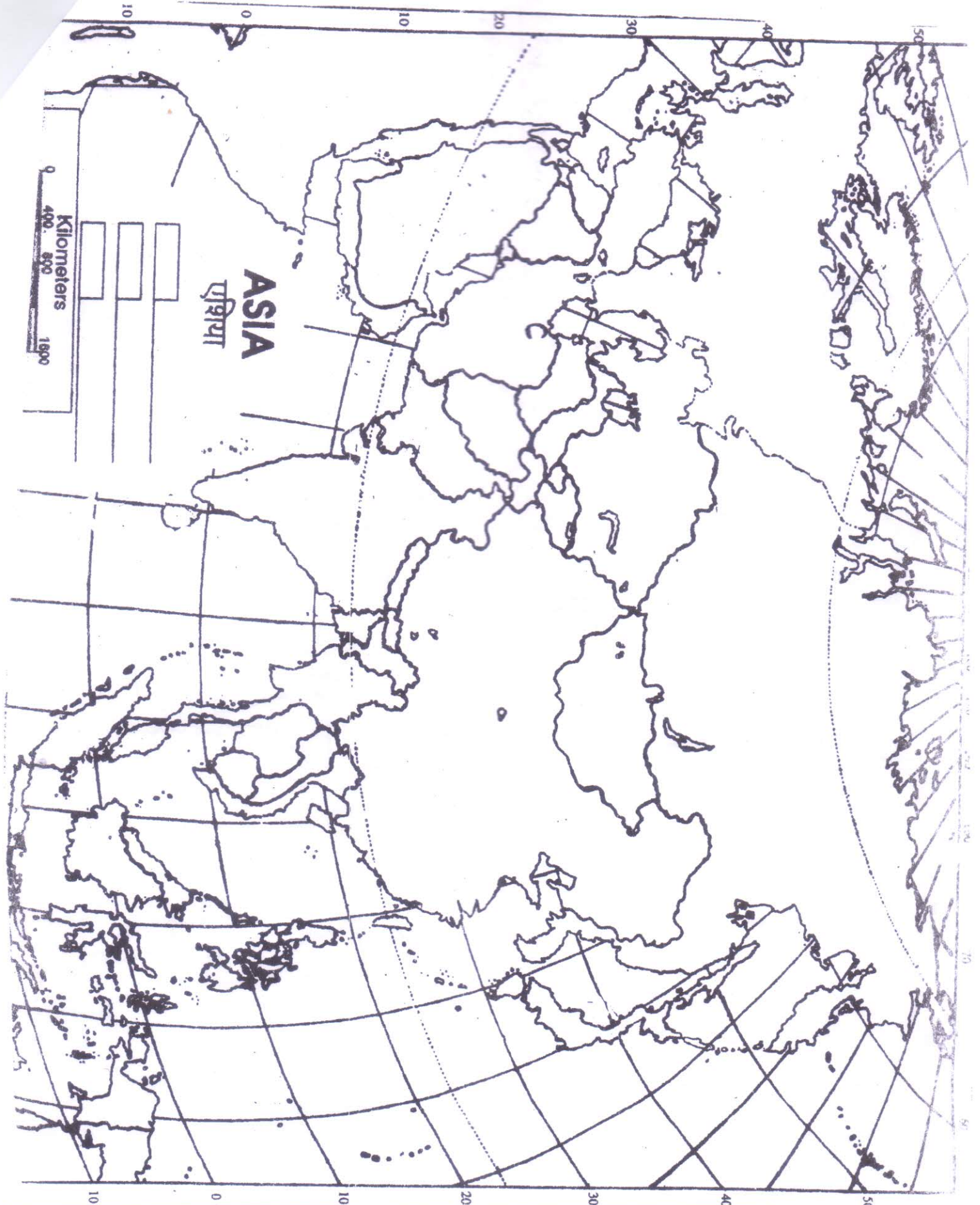
- 1) Peninsular plateau
- 2) Yunan Plateau
- 3) River Tigris
- 4) River Ob
- 5) River Yenisei

C] On the given Vegetation map of Asia mark, shade and label the following: (2)

- 1) Taiga Vegetation
- 2) Monsoon Vegetation

D] On the given Rainfall map of Asia mark, shade and label the following: (2)

- 1) Any one area with rainfall below 25cm
- 2) Any one area with rainfall more than 200 cm



ASIA  
POLITICAL

NAME: \_\_\_\_\_

ROLL NO. - \_\_\_\_\_

STD. \_\_\_\_\_

DIV. \_\_\_\_\_

ONLY FOR TEACHERS

COUNTRIES

&  
CAPITALS

CROPS

SEA

OCEAN

GULF

STRAIT

/	/
/	/
/	/
/	/
/	/

ASIA - PHYSICAL FEATURES

NAME: \_\_\_\_\_

ROLL NO: \_\_\_\_\_

STD: \_\_\_\_\_


DIV: \_\_\_\_\_

ONLY FOR TEACHERS

RIVERS /3

PLATEAUS /2

/5



ASIA - VEGETATION

NAME: \_\_\_\_\_

ROLL NO. \_\_\_\_\_

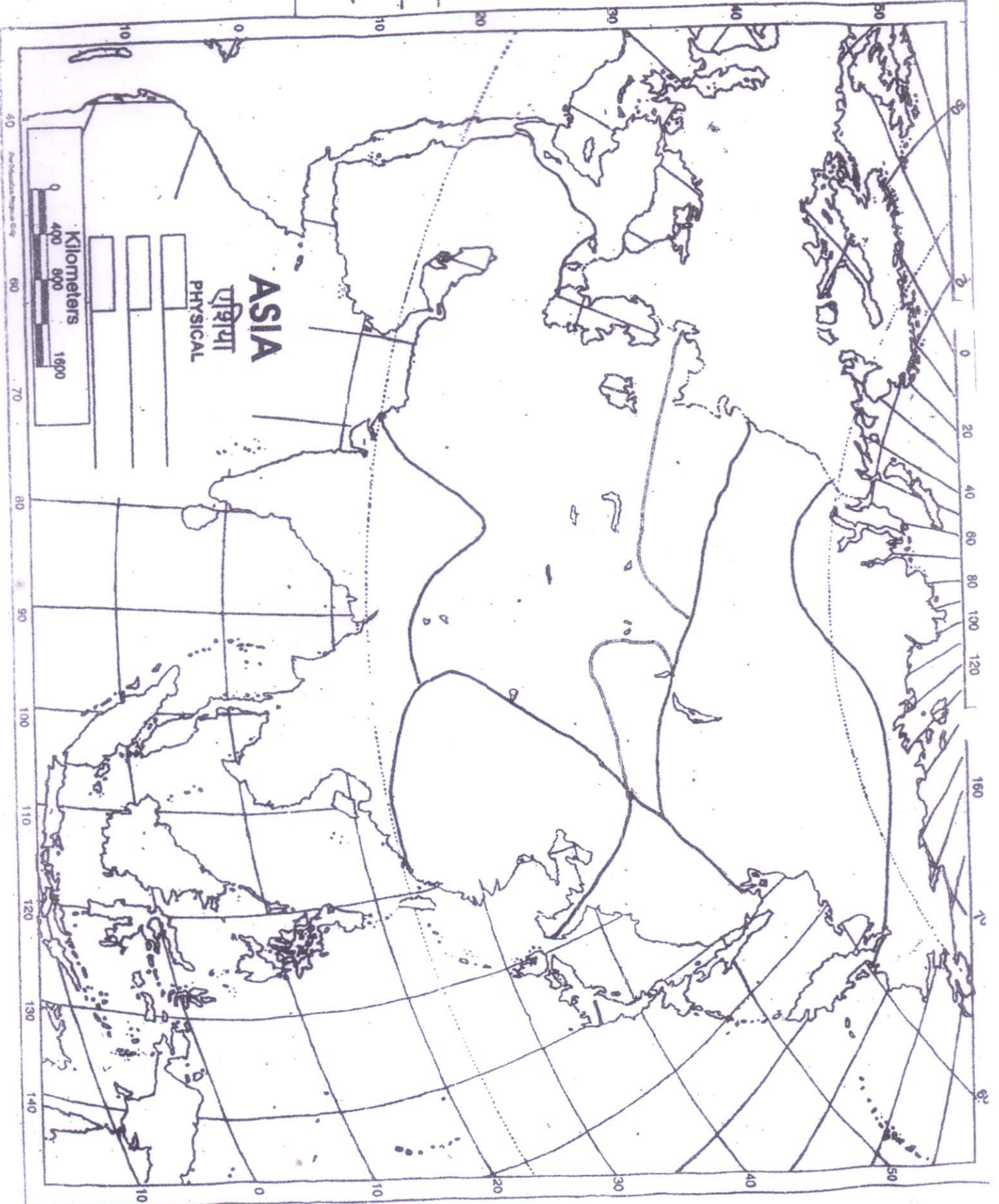
STD. \_\_\_\_\_

Div \_\_\_\_\_

ONLY FOR TEACHERS

VEGETATION

/2



ASIA - RAINFALL

NAME: \_\_\_\_\_

ROLLNO: \_\_\_\_\_

STD. : \_\_\_\_\_

DIV: \_\_\_\_\_

ONLY FOR TEACHERS	
BELOW 25cm	/1
ABOVE 200cm	/1
	/2

